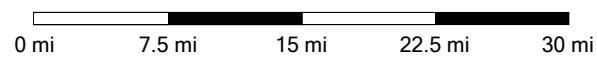




City Navigator North America NT 2025.1  
 Use of the Map Data is subject to certain restrictions and/or requirements imposed by third party suppliers and/or governmental or regulatory authorities as further set forth at <https://legal.here.com/terms/general-content-supplier/terms-and-notice/>  
 © 2023 HERE. All rights reserved.  
 © Garmin Ltd. or its subsidiaries 2024.



2026 06 27 OMC Ride to Cold Springs Tavern

**GARMIN**

TN MN 13.0° 1/1/2010

## 2026 06 27 OMC Ride to Cold Springs Tavern

### Statistics

#### Summary

Points: 60 Via Points: 10 Distance: 95.8 mi Total Time: 3 h, 10 min Course: 287.2° true



1. **Jarro's Cafe**



2. **Get on Alley and ride southwest**

61 ft

61 ft



3. **Turn right onto Alley**

304 ft

1 min

365 ft



4. **Turn right onto Alley**

180 ft

25 s

0.1 mi



5. **Chevron Moorpark**

70 ft

5 s

0.1 mi



6. **Get on Alley and ride west**

31 ft

0.1 mi



7. **Turn left onto Alley**

39 ft

5 s

0.1 mi



8. **Turn right onto Alley**

180 ft

26 s

0.2 mi



9. **Turn right onto Spring Rd**

97 ft

14 s

0.2 mi



10. **Turn right onto Walnut Canyon Rd**

1.79 mi

4 min

2.0 mi



11. **Bear left onto Walnut Canyon Rd**

0.91 mi














2 min

2.9 mi











2026 06 27 OMC Ride to Cold Springs Tavern

	<b>12. Turn right onto Grimes Canyon Rd</b> 1.27 mi	2 min 4.2 mi
	<b>13. Turn left onto W Ventura St</b> 7.37 mi	12 min 11.5 mi
	<b>14. Turn right onto Hallock Dr</b> 7.72 mi	14 s 19.2 mi
	<b>15. Turn left onto E Telegraph Rd</b> 617 ft	14 s 19.4 mi
	<b>16. Keep right onto E Main St</b> 0.49 mi	1 min 19.9 mi
	<b>17. Turn right onto N 10th St</b> 0.64 mi	1 min 20.5 mi
	<b>18. Keep right onto Ojai Rd</b> 0.25 mi	1 min 20.7 mi
	<b>19. Turn right onto Ca-150</b> 19.26 mi	34 min 40.0 mi
	<b>20. Turn right onto Casitas Pass Rd</b> 15.06 mi	20 min 55.1 mi
	<b>21. Turn right onto Foothill Rd</b> 3.58 mi	5 min 58.6 mi
	<b>22. Turn right onto Foothill Rd</b> 2.89 mi	11 s 61.5 mi
	<b>23. Turn right onto Toro Canyon Rd</b> 1.46 mi	3 min 63.0 mi
	<b>24. Turn left onto E Valley Rd</b> 3.75 mi	6 min 66.7 mi

2026 06 27 OMC Ride to Cold Springs Tavern

	<b>25. Turn right onto Sycamore Canyon Rd</b> 1.42 mi	5 min 68.2 mi
	<b>26. Turn left onto Sycamore Canyon Rd</b> 1.68 mi	4 min 69.8 mi
	<b>27. Turn left onto Sycamore Canyon Rd</b> 0.27 mi	1 min 70.1 mi
	<b>28. Enter roundabout Roundabout</b> 1.06 mi	2 min 71.2 mi
	<b>29. Take the 2nd right onto E Yanonali St</b> 85 ft	25 s 71.2 mi
	<b>30. Turn right onto E Montecito St</b> 129 ft	9 s 71.2 mi
	<b>31. Turn right onto N Calle Cesar Chavez</b> 0.74 mi	3 min 72.0 mi
	<b>32. Turn left onto E Canon Perdido St</b> 0.58 mi	2 min 72.5 mi
	<b>33. El Presidio de Santa Barbara State Historic Park</b> 0.44 mi	2 min 73.0 mi
	<b>34. Get on E Canon Perdido St and ride northeast</b> 121 ft	73.0 mi
	<b>35. Turn left onto Santa Barbara St</b> 127 ft	3 s 73.0 mi
	<b>36. Turn right onto E Mission St</b> 1.08 mi	2 s 74.1 mi
	<b>37. Turn left onto Laguna St</b> 0.24 mi	5 s 74.3 mi

2026 06 27 OMC Ride to Cold Springs Tavern

	<b>38. Turn right onto E Los Olivos St</b> 724 ft	1 min 74.5 mi
	<b>39. Turn right onto Mountain Dr</b> 0.22 mi	1 min 74.7 mi
	<b>40. Turn left onto Mountain Dr</b> 1.26 mi	4 min 76.0 mi
	<b>41. Turn right onto Gibraltar Rd</b> 0.25 mi	1 min 76.2 mi
	<b>42. Turn left onto Gibraltar Rd</b> 3.05 mi	8 min 79.3 mi
	<b>43. Turn right onto Gibraltar Rd</b> 1.39 mi	4 min 80.7 mi
	<b>44. Turn left onto E Camino Cielo Rd</b> 2.82 mi	7 min 83.5 mi
	<b>45. Turn right onto Ca-154</b> 10.43 mi	25 min 93.9 mi
	<b>46. Turn left onto Stagecoach Rd</b> 1.05 mi	2 min 95.0 mi
	<b>47. Turn right onto Stagecoach Rd</b> 448 ft	1 min 95.1 mi
	<b>48. Cold Spring Tavern</b> 0.72 mi	3 min 95.8 mi