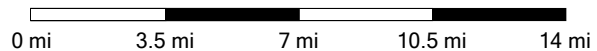
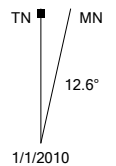


City Navigator North America NT 2023.1
 Use of the Map Data is subject to certain restrictions
 and/or requirements imposed by third party suppliers
 and/or governmental or regulatory authorities as further
 set forth at <https://legal.here.com/terms/general-content-supplier/terms-and-notices/>
 © 2021 HERE. All rights reserved....
 © Garmin Ltd. or its subsidiaries 2021.



2023 01 29 OMC Monthly Ride Azusa to Newport Beach



2023 01 29 OMC Monthly Ride Azusa to Newport Beach

Statistics

Summary

Points: 59 Via Points: 10 Distance: 91.5 mi Total Time: 2 h, 44 min Course: 182.5° true



1. Starbucks



2. Get on E Alostia Ave and ride east
15 ft

15 ft



3. Turn right onto N Citrus Ave
91 ft

2 s
107 ft



4. Take the I-210 E ramp to the right towards San Bernardino
0.58 mi

2 min
0.6 mi



5. Take exit 42 to the right onto Grand Ave
0.80 mi

1 min
1.4 mi



6. Take the Grand Ave South ramp to the right
1011 ft

10 s
1.6 mi



7. Continue towards I-10 E/San Bernardino
3.45 mi

7 min
5.0 mi



8. Turn right onto Chino Hills Pkwy
9.97 mi

16 min
15.0 mi



9. Turn right onto Carbon Canyon Rd
1.45 mi

3 min
16.4 mi



10. Turn left onto Valencia Ave
8.41 mi













15 min
24.9 mi
















11. Turn left onto Rose Dr
0.40 mi

2 min
25.3 mi












2023 01 29 OMC Monthly Ride Azusa to Newport Beach

	12. Turn left onto E Imperial Hwy 1.11 mi	3 min 26.4 mi
	13. Keep right onto Imperial Hwy 0.70 mi	2 min 27.1 mi
	14. Take the Ca-91 ramp to the right towards Riverside 4.22 mi	5 min 31.3 mi
	15. Get on Ca-91 E and ride northeast 1.67 mi	2 min 32.9 mi
	16. Take exit 39 to the right onto Weir Canyon Rd towards Yorba Linda Blvd 1.05 mi	1 min 34.0 mi
	17. Continue on Weir Canyon Rd 0.34 mi	26 s 34.3 mi
	18. Turn right onto S Weir Canyon Rd 280 ft	4 s 34.4 mi
	19. Turn right onto S Serrano Ave 0.68 mi	2 min 35.1 mi
	20. Turn left onto Cannon St 5.13 mi	9 min 40.2 mi
	21. Turn left onto E Santiago Canyon Rd 0.63 mi	2 min 40.8 mi
	22. Turn right onto Jamboree Rd 2.96 mi	4 min 43.8 mi
	23. Turn left onto E Chapman Ave 0.23 mi	1 min 44.0 mi

2023 01 29 OMC Monthly Ride Azusa to Newport Beach

	24. Cook's Corner 12.21 mi	14 min 56.2 mi
	25. Get on Santiago Canyon Rd and ride south 13 ft	56.2 mi
	26. Turn left onto Live Oak Canyon Rd 404 ft	5 s 56.3 mi
	27. Get on Trabuco Canyon Rd and ride east 4.77 mi	12 min 61.1 mi
	28. Turn right onto Santa Margarita Pkwy 0.87 mi	3 min 62.0 mi
	29. Turn left onto Alicia Pkwy 2.67 mi	5 min 64.6 mi
	30. Turn right onto Trabuco Rd 3.00 mi	21 s 67.6 mi
	31. Turn left onto El Toro Rd 1.64 mi	3 min 69.3 mi
	32. Get on El Toro Rd and ride southwest 6.14 mi	10 min 75.4 mi
	33. Turn left onto Laguna Canyon Rd 0.21 mi	17 s 75.6 mi
	34. Turn right onto Cliff Dr 3.19 mi	5 min 78.8 mi
	35. Keep left onto W Coast Hwy 9.13 mi	15 min 87.9 mi
	36. Turn right onto Ca-55 N towards Newport Blvd/Costa Mesa 1.40 mi	2 min 89.3 mi

2023 01 29 OMC Monthly Ride Azusa to Newport Beach

	37. Turn left onto N Newport Blvd 960 ft	26 s 89.5 mi
	38. Turn left onto E 16th St 0.76 mi	1 min 90.3 mi
	39. Turn left onto Superior Ave 878 ft	4 s 90.4 mi
	40. Turn right onto Alley 414 ft	1 min 90.5 mi
	41. Dainese 135 ft	1 min 90.5 mi
	42. Get on Alley and ride southeast 4 ft	90.5 mi
	43. Turn left onto Superior Ave 130 ft	18 s 90.6 mi
	44. Turn right onto E 17th St 1024 ft	1 min 90.8 mi
	45. Turn left onto Newport Blvd 495 ft	1 min 90.9 mi
	46. Turn right onto Alley 0.62 mi	2 min 91.5 mi
	47. Six Beans Coffee 143 ft	1 min 91.5 mi